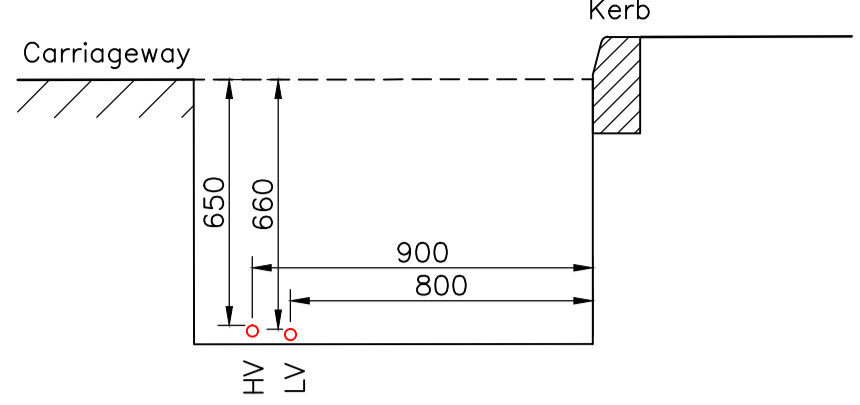


**Depth Indicator Key**

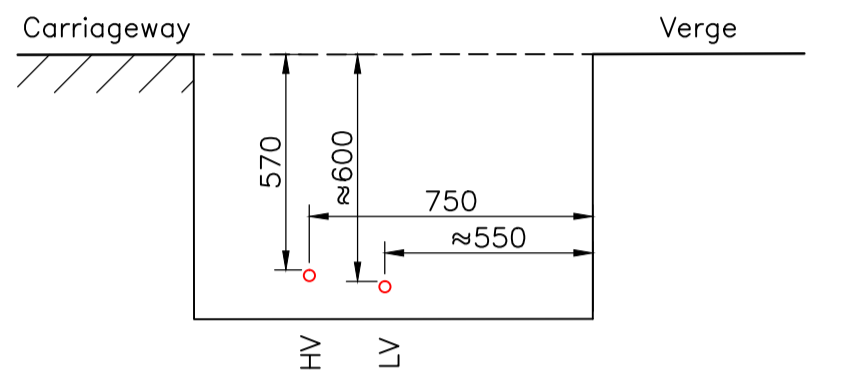
- 0.54d = BT cable depth (m)
- 0.46d = Anglian Water Services Ltd. water main depth (m)
- 0.45d = UKPN HV and/or LV cable depth (m)

**Note:** Depths are captured during CAT & Genny and GPR surveys undertaken on the 5th of March 2019. Depths are indicative only.

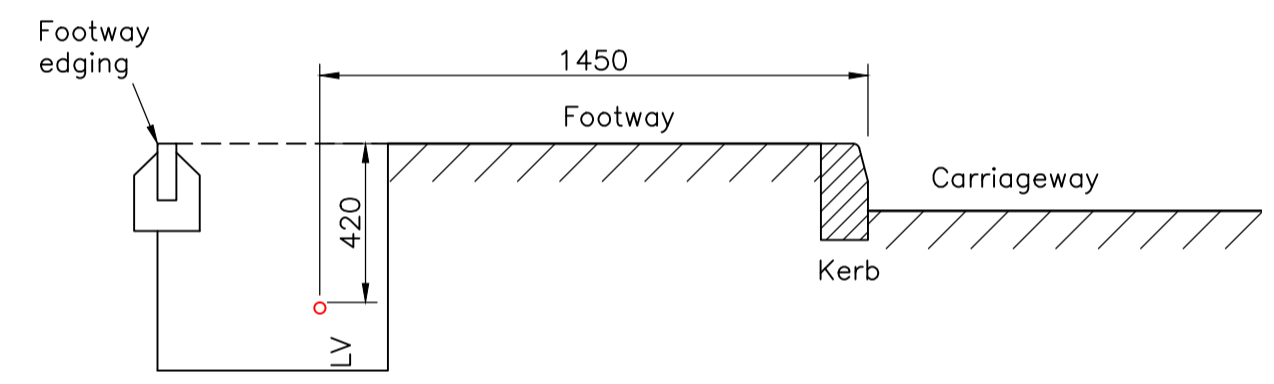
**PLAN ON BRIDGE**  
Scale 1:200



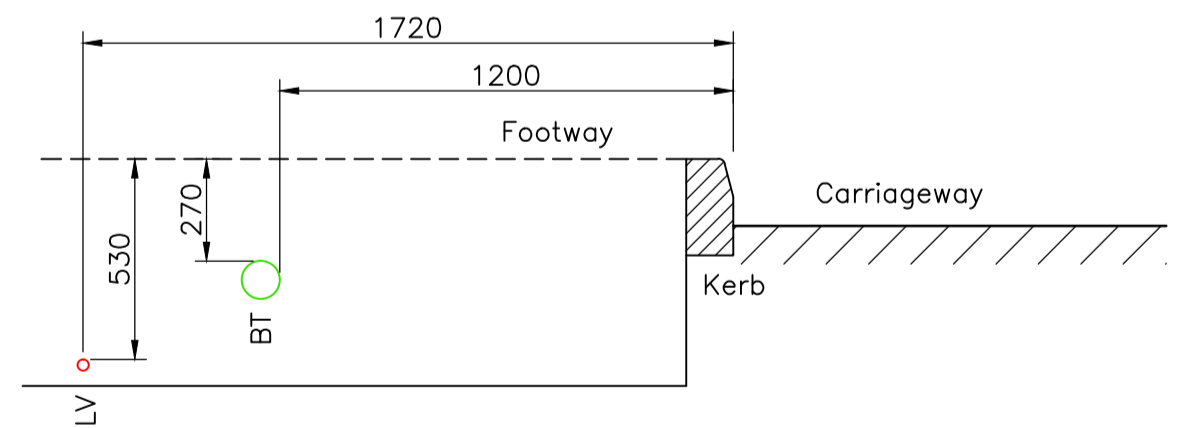
**TRIAL HOLE 1**  
Scale 1:20



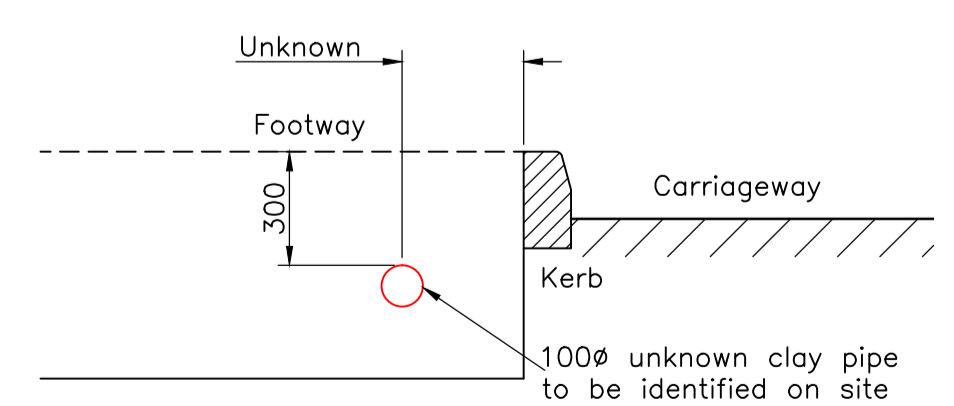
**TRIAL HOLE 2**  
Scale 1:20



**TRIAL HOLE 3**  
Scale 1:20



**TRIAL HOLE 4**  
Scale 1:20



**TRIAL HOLE 5**  
Scale 1:20

- NOTES**
- All dimensions are in millimetres unless noted otherwise.
  - All levels are in metres above Ordnance Datum unless noted otherwise.
  - This drawing is to be read in conjunction with all other drawings and the specification.

SERVICE / SERVICE PROVIDER	EXISTING PLANT
<b>GAS</b> National Grid (Gas)	--- (G) --- (G) ---
<b>POTABLE WATER</b> Anglian Water Services Ltd. Anglian Water Services Ltd. Decommissioned	--- (W) --- (W) --- (W) --- --- (W) --- (W) --- (W) ---
<b>SURFACE WATER SEWERS</b> Anglian Water Services Ltd	--- (SW) --- (SW) ---
<b>FOUL SEWERS</b> Anglian Water Services Ltd	--- (FW) --- (FW) ---
<b>ELECTRICITY</b> UK Power Networks Overhead High Voltage Overhead Low Voltage Underground High Voltage Underground Low Voltage Underground High Voltage Decommissioned	--- (OH/HV) --- (OH/HV) --- --- (OH/LV) --- (OH/LV) --- --- (UG/HV) --- (UG/HV) --- --- (UG/LV) --- (UG/LV) --- --- (UG/HV) --- (UG/HV) ---
<b>TELECOMMUNICATIONS</b> BT Openreach Overhead Telecom Underground Telecom Fibre Optic Cable	--- (T OH) --- (T OH) --- --- (T UC) --- (T UC) --- --- (FIB OP) --- (FIB OP) ---
<b>TELECOMMUNICATIONS</b> Virgin Media Underground Telecom Fibre Optic Cable Cable TV	--- (T UC) --- (T UC) --- --- (FIB OP) --- (FIB OP) --- --- (CTV) --- (CTV) ---
<b>TELECOMMUNICATIONS</b> Cable & Wireless Underground Telecom Fibre Optic Cable	--- (T UC) --- (T UC) --- --- (FIB OP) --- (FIB OP) ---
<b>STREET LIGHTING</b>	--- (L) --- (L) --- (L) ---

- NOTES**
- Do not scale this drawing; it is intended as a guide only.
  - All existing utilities plant information shown on this drawing has been taken in good faith from information supplied by the utility companies and therefore no responsibility can be taken for its accuracy.
  - Unless indicated otherwise, the location of abandoned plant is unknown.
  - Where existing lighting columns and illuminated road signs have been shown on this survey, the routes of electrical supply cables are not known.
  - The exact location of all existing utilities plant shall be determined by the Contractor on site, prior to the commencement of the works.

Rev.	Date	Description of revision	Drawn	Checked	Reviewed	Approved
C	08/19	Control box updated	RS	KT	NP	GP
B	03/19	STATs updated with UTS site survey data	RS			
A	02/19	Revised for Construction Issue	RS	KT	NP	GP

DRAWING STATUS

**FOR CONSTRUCTION**



Essex Highways  
Seax House, 2nd Floor, Victoria Road South,  
Chelmsford, CM1 1QH - Tel: 0345 6037631 © Essex County Council

**ROAD/RAIL INCURSION PREVENTION WORKS MARKS TEY STATION BRIDGE ECC BRIDGE NO. 1265**

**EXISTING UTILITIES PLAN**

DESIGNED	DRAWN	CHECKED	REVIEWED	APPROVED
NP	RS	KT	NP	GP
DATE	DATE	DATE	DATE	DATE
JAN 19	JAN 19	JAN 19	JAN 19	JAN 19

DRAWING UNITS U.N.O.  
DIMENSIONS IN MILLIMETRES  
LEVELS IN METRES

SCALE AT A1 (841x594mm)  
As Shown

DRAWING No. **BR1265-01-1301** REV. **C**

