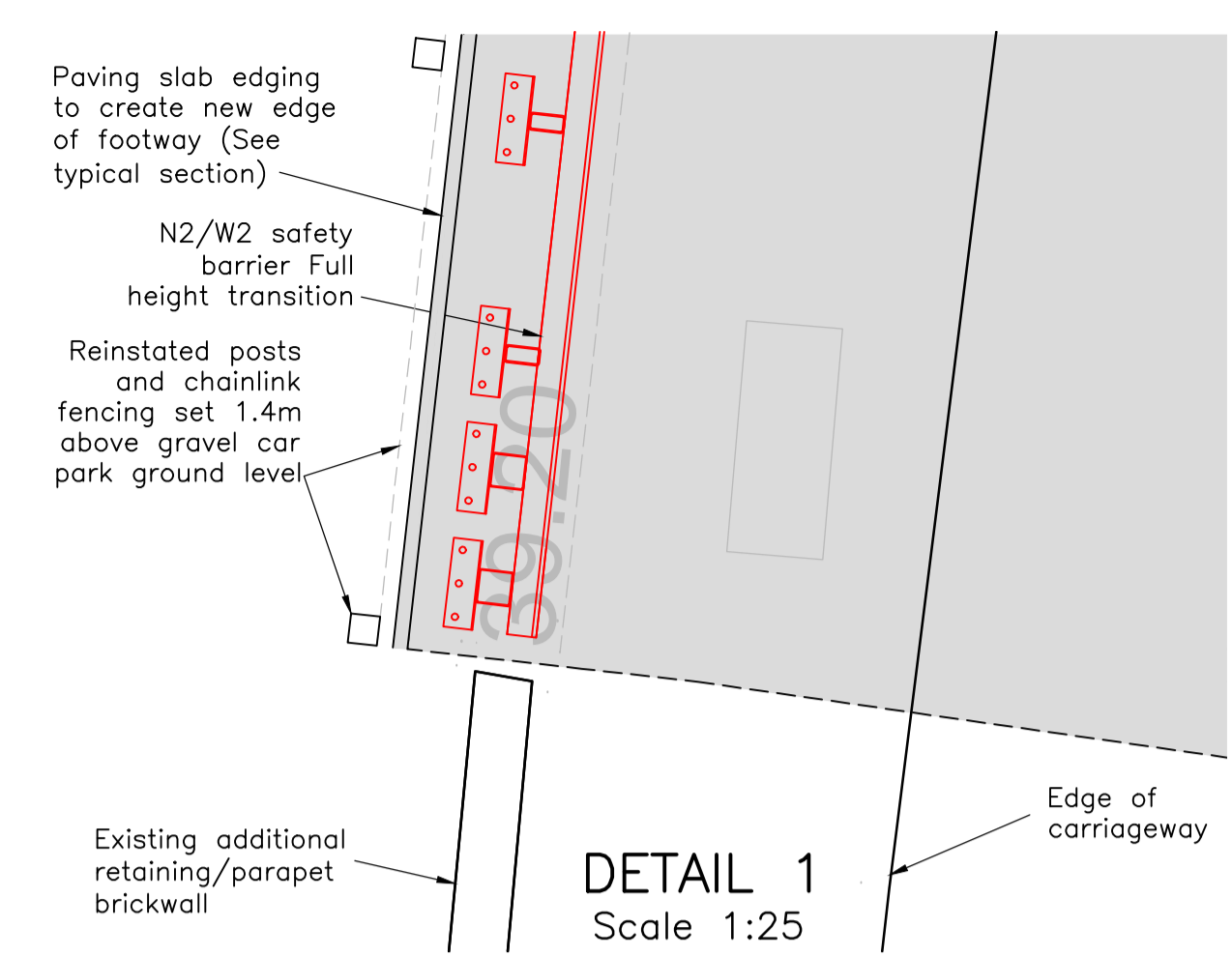
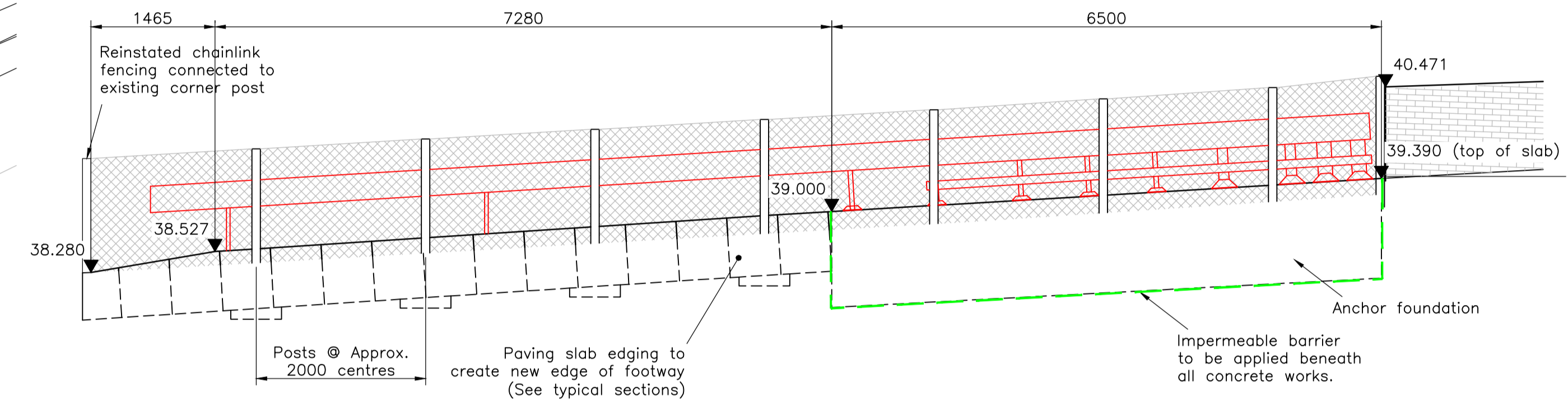


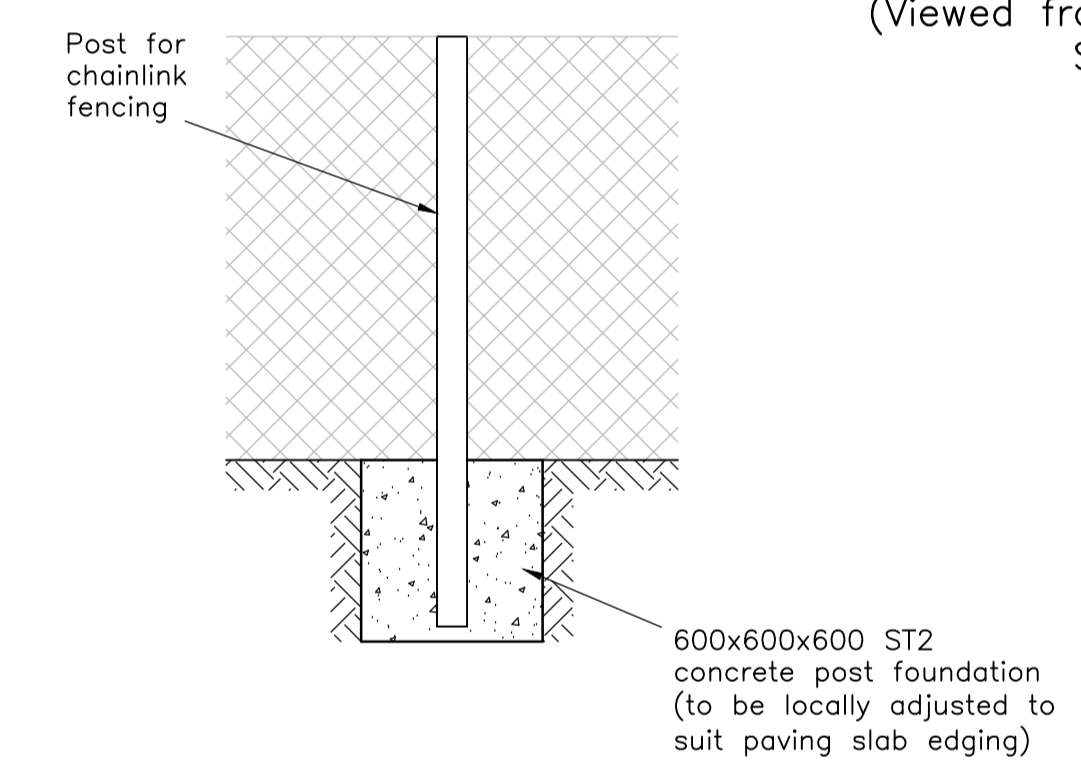
PLAN ON BRIDGE
Scale 1:200



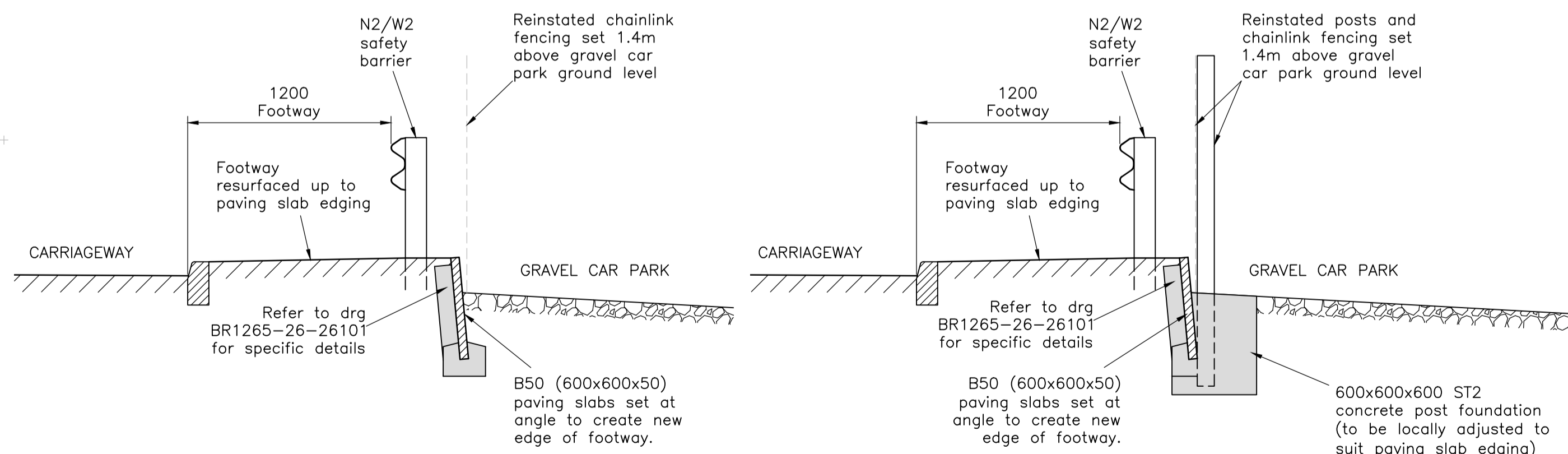
DETAIL 1
Scale 1:25



WESTERN ELEVATION ON NORTH WEST SAFETY BARRIER
(Viewed from gravel car park)
Scale 1:50



TYPICAL POST FOUNDATION DETAIL
Scale 1:25



TYPICAL PAVING SLAB EDGING
Scale 1:25

TYPICAL PAVING SLAB EDGING (AT POST FOUNDATION)
Scale 1:25

- NOTES**
1. All dimensions are in millimetres unless noted otherwise.
 2. All levels are in metres above Ordnance Datum unless noted otherwise.
 3. This drawing is to be read in conjunction with all other drawings and the specification.
 4. For proposed general arrangement, see drg BR1265-01-1201
 5. For paving slab edging detail, see folio drawing BR1265-26-26101
 6. Refer to the sign schedule in appendix 12/1 of the specification for details of the sign requirements.

Rev.	Date	Description of revision	Drawn	Checked	Reviewed	Approved
D	11/19	SW safety barrier alignment amended.	RS	NP	KT	NP
C	08/19	Control box updated	RS	KT	NP	GP
B	03/19	Foundation profiles amended	RS	KT		

FOR CONSTRUCTION



Essex Highways
Seax House, 2nd Floor, Victoria Road South,
Chelmsford, CM1 1QH - Tel: 0345 6037631 © Essex County Council

ROAD/RAIL INCURSION PREVENTION WORKS MARKS TEY STATION BRIDGE ECC BRIDGE NO. 1265

SAFETY FENCING, ROAD SIGNS AND ASSOCIATED WORKS

DESIGNED	DRAWN	CHECKED	REVIEWED	APPROVED
KT	RS	NP	KT	GP
DATE	DATE	DATE	DATE	DATE
JAN 19	JAN 19	JAN 19	JAN 19	JAN 19

DRAWING UNITS U.N.O. DIMENSIONS IN MILLIMETRES LEVELS IN METRES SCALE AT A1 (841X594mm) As Shown

DRAWING No. **BR1265-01-1202** REV. **D**

This map is reproduced from Ordnance Survey material with the permission of Ordnance Survey on behalf of the Controller of Her Majesty's Stationery Office © Crown Copyright. Unauthorised reproduction infringes Crown Copyright and may lead to prosecution or civil proceedings. Essex County Council, 100019602, 2019