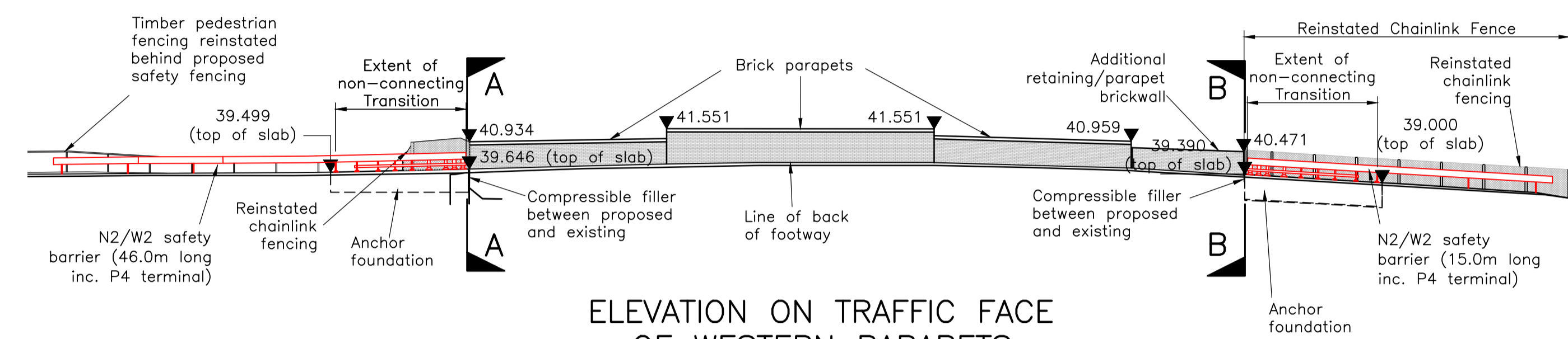


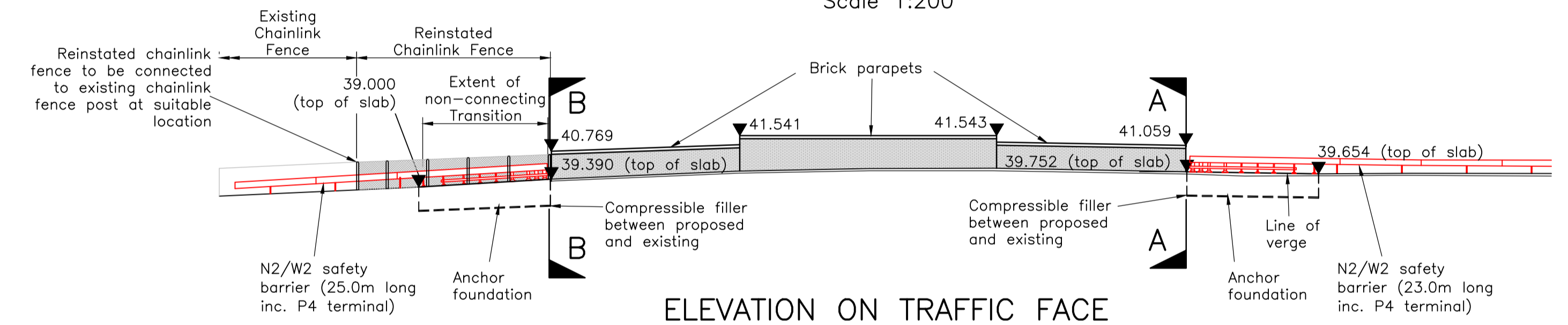
PLAN ON BRIDGE
Scale 1:200

NOTES

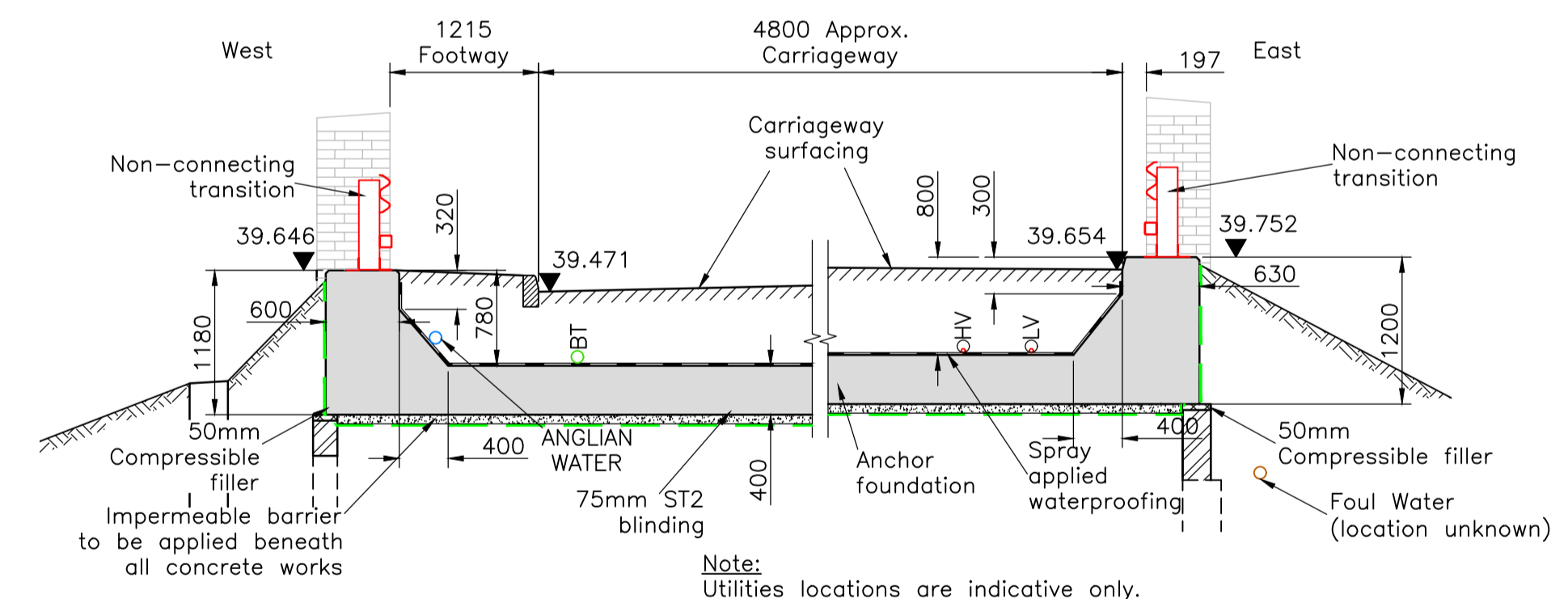
- All dimensions are in millimetres unless noted otherwise.
- All levels are in metres above Ordnance Datum unless noted otherwise.
- This drawing is to be read in conjunction with all other drawings and the specification.
- For safety fencing setting out and associated proposed works details, see drg BR1265-01-1202
- For levels and dimensions of foundations, see drg BR1265-17-17101
- New locations of BT joint boxes and water valves to be agreed with relevant utility service providers.
- Existing utility services to be diverted or supported temporarily during the works.
- Proposed safety barrier transition to be Hill & Smith N2 Guardrail to non-connecting transition or similar approved system.
- The N2/W2 safety barrier post foundations are to be designed by the contractor to suit the site conditions. In-situ individual/continuous concrete foundations or cored holes are recommended for installations of posts outside the extents of the anchor foundations.
- The exact location of the services to be identified by the contractor and the line of new safety barrier to be agreed with engineer.



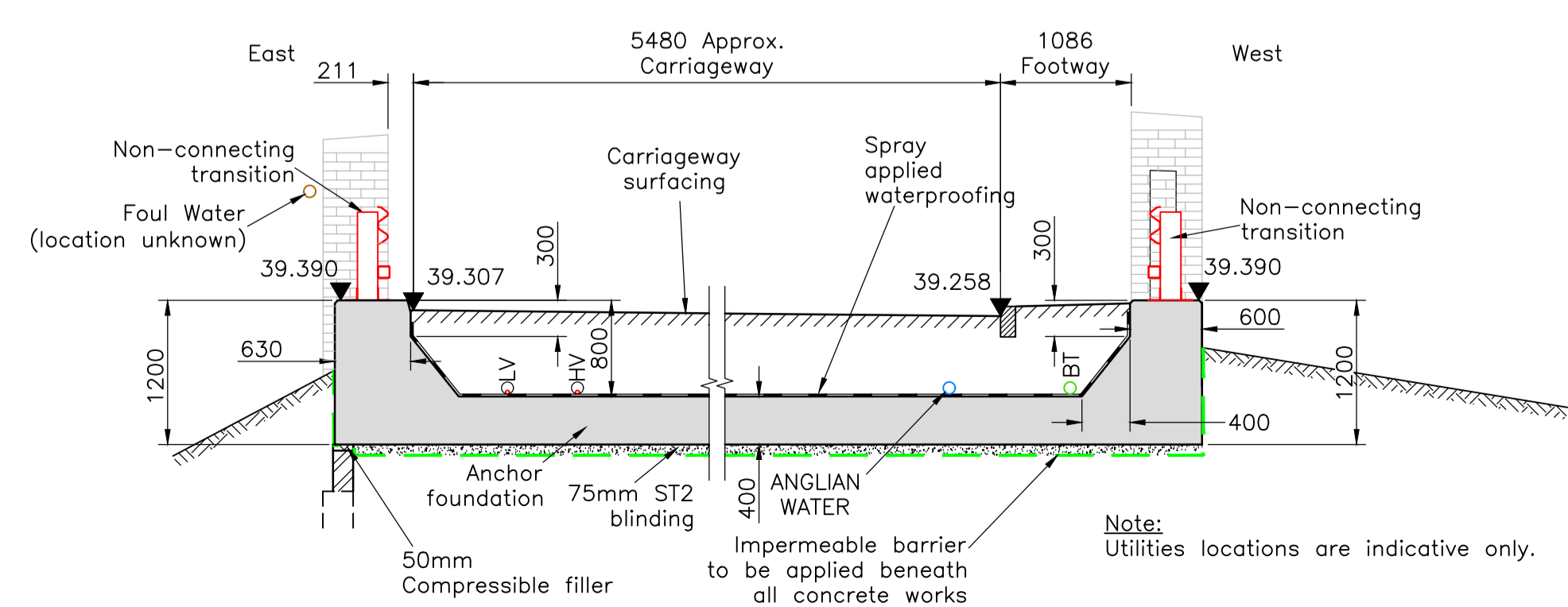
ELEVATION ON TRAFFIC FACE OF WESTERN PARAPETS
Scale 1:200



ELEVATION ON TRAFFIC FACE OF EASTERN PARAPETS
Scale 1:200



SECTION A-A
Scale 1:50



SECTION B-B
Scale 1:50

Rev.	Date	Description of revision	Drawn	Checked	Reviewed	Approved
E	11/19	SW safety barrier alignment amended.	RS	NP	KT	NP
D	10/19	Notes updated	KT	NP	KT	NP
C	08/19	Control box updated	RS	KT	NP	GP

DRAWING STATUS

FOR CONSTRUCTION



Essex Highways
Seax House, 2nd Floor, Victoria Road South,
Chelmsford, CM1 1QH - Tel: 0345 6037631 © Essex County Council

SCHEME TITLE
ROAD/RAIL INCURSION PREVENTION WORKS MARKS TEY STATION BRIDGE ECC BRIDGE NO. 1265

DRAWING TITLE
GENERAL ARRANGEMENT OF PROPOSED WORKS

DESIGNED	DRAWN	CHECKED	REVIEWED	APPROVED
KT	RS	NP	KT	GP

DATE
JAN 19

DRAWING UNITS U.N.O.
DIMENSIONS IN MILLIMETRES
LEVELS IN METRES

DRAWING No. **BR1265-01-1201** REV. **E**

This map is reproduced from Ordnance Survey material with the permission of Ordnance Survey on behalf of the Controller of Her Majesty's Stationery Office © Crown Copyright. Unauthorised reproduction infringes Crown Copyright and may lead to prosecution or civil proceedings. Essex County Council, 100019002, 2019