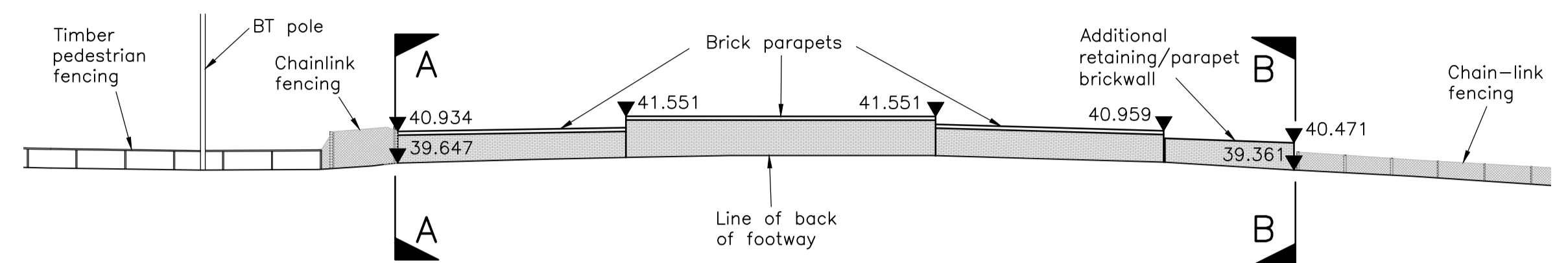
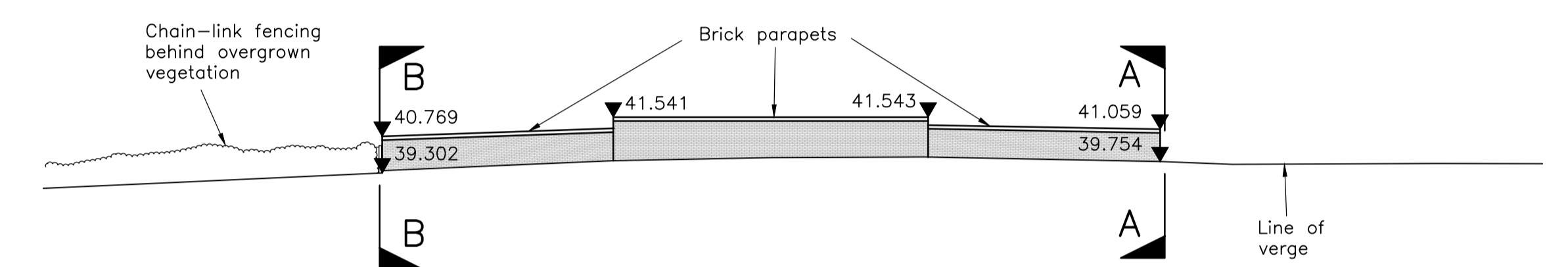


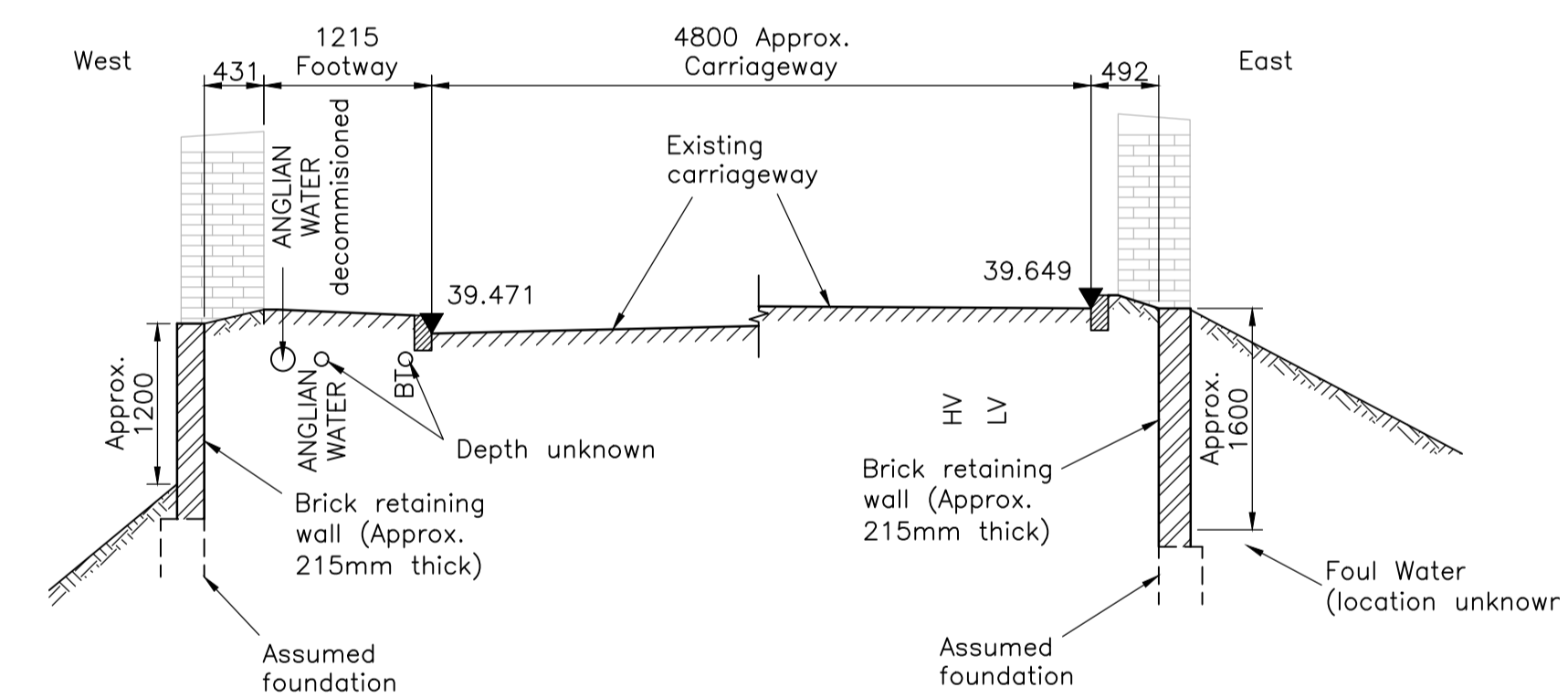
PLAN ON BRIDGE
Scale 1:200



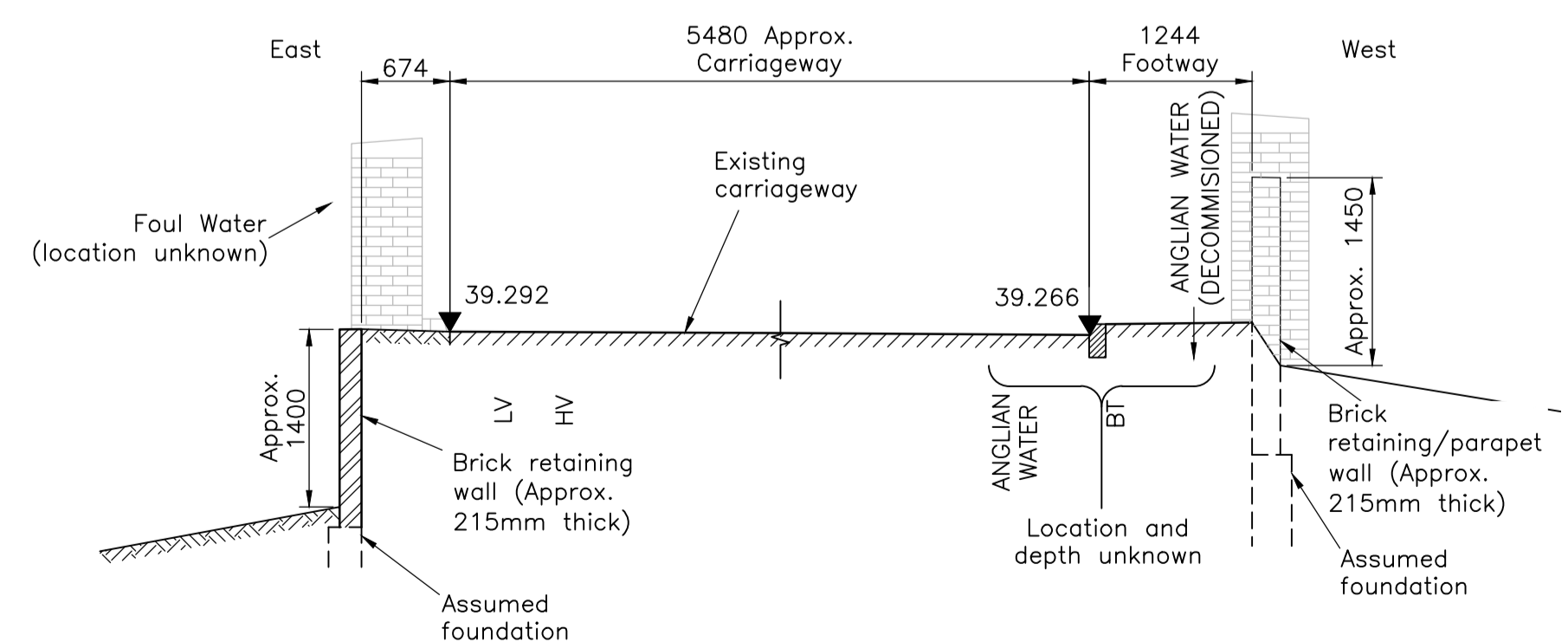
ELEVATION ON TRAFFIC FACE
OF WESTERN PARAPETS
Scale 1:200



ELEVATION ON TRAFFIC FACE
OF EASTERN PARAPETS
Scale 1:200



SECTION A-A
Scale 1:50



SECTION B-B
Scale 1:50

- NOTES**
1. All dimensions are in millimetres unless noted otherwise.
 2. All levels are in metres above Ordnance Datum unless noted otherwise.
 3. This drawing is to be read in conjunction with all other drawings and the specification.
 4. Utility services locations are indicative only. Exact locations to be confirmed prior to work start on site.
 5. Trial Holes to be excavated along the alignment of the safety barrier to identify conflicts with services.
 6. For service plan refer to BR1265-01-1301

Rev.	Date	Description of revision	Drawn	Checked	Reviewed	Approved
C	08/19	Control box updated	RS	KT	NP	GP
B	03/19	STATs updated with UTS site survey data	RS			
A	02/19	Revised for Construction Issue	RS	KT	NP	GP

DRAWING STATUS
FOR CONSTRUCTION



Essex Highways
Seax House, 2nd Floor, Victoria Road South,
Chelmsford, CM1 1QH - Tel: 0345 6037631 © Essex County Council

SCHEME TITLE
**ROAD/RAIL INCURSION
PREVENTION WORKS
MARKS TEY STATION BRIDGE
ECC BRIDGE NO. 1265**

DRAWING TITLE
**GENERAL ARRANGEMENT OF
EXISTING BRIDGE**

DESIGNED	DRAWN	CHECKED	REVIEWED	APPROVED
NP	RS	KT	NP	GP
DATE	DATE	DATE	DATE	DATE
JAN 19	JAN 19	JAN 19	JAN 19	JAN 19

DRAWING UNITS U.N.O.
DIMENSIONS IN MILLIMETRES
LEVELS IN METRES

DRAWING No. **BR1265-01-1101** REV. **C**

